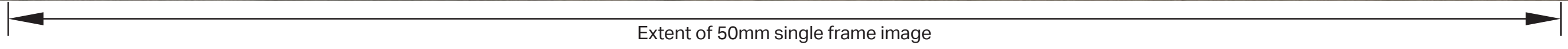




EXISTING



**AECOM** Delivering a better world

Visualisation Type: 4  
 Projection: Cylindrical  
 Enlargement Factor: 96%  
 Paper Size: A1  
 Date / Time: 09/05/2024, 15:49

Camera: Canon EOS 6D  
 Lens: Canon EF50mm f/1.8 STM  
 Horizontal Field of View: 90°  
 Direction of View: South east  
 Location: E452531, N530050

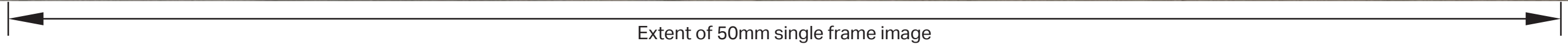
Eye level: 4.7m  
 Height of Camera: 1.6m  
 Revision: 2  
 Issue date: 27/09/2024

**Note:**  
 Images to be viewed at a comfortable arm's length.

H2 Teesside  
 Viewpoint 2: The Cliff, Seaton Carew  
 Figure 16-7-1a Existing



PROPOSED



Visualisation Type: 4  
 Projection: Cylindrical  
 Enlargement Factor: 96%  
 Paper Size: A1  
 Date / Time: 09/05/2024, 15:49

Camera: Canon EOS 6D  
 Lens: Canon EF50mm f/1.8 STM  
 Horizontal Field of View: 90°  
 Direction of View: South east  
 Location: E452531, N530050

Eye level: 4.7m  
 Height of Camera: 1.6m  
 Revision: 2  
 Issue date: 27/09/2024

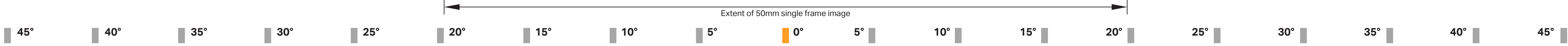
**Note:**  
 Images to be viewed at a comfortable arm's length.

H2 Teesside  
 Viewpoint 2: The Cliff, Seaton Carew  
 Figure 16-7-1b Proposed



— VISIBLE  
— NOT VISIBLE

WIREFRAME



Visualisation Type: 4  
 Projection: Cylindrical  
 Enlargement Factor: 96%  
 Paper Size: A1  
 Date / Time: 09/05/2024, 15:49

Camera: Canon EOS 6D  
 Lens: Canon EF50mm f/1.8 STM  
 Horizontal Field of View: 90°  
 Direction of View: South east  
 Location: E452531, N530050

Eye level: 4.7m  
 Height of Camera: 1.6m  
 Revision: 2  
 Issue date: 27/09/2024

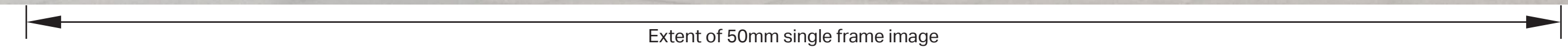
**Note:**  
 Images to be viewed at a comfortable arm's length.

H2 Teesside  
 Viewpoint 2: The Cliff, Seaton Carew  
 Figure 16-7-1c Wireframe



— VISIBLE  
 — NOT VISIBLE

WIREFRAME + NET ZERO TEESSIDE



45° 40° 35° 30° 25° 20° 15° 10° 5° 0° 5° 10° 15° 20° 25° 30° 35° 40° 45°



Visualisation Type: 4  
 Projection: Cylindrical  
 Enlargement Factor: 96%  
 Paper Size: A1  
 Date / Time: 09/05/2024, 15:49

Camera: Canon EOS 6D  
 Lens: Canon EF50mm f/1.8 STM  
 Horizontal Field of View: 90°  
 Direction of View: South east  
 Location: E452531, N530050

Eye level: 4.7m  
 Height of Camera: 1.6m  
 Revision: 2  
 Issue date: 27/09/2024

**Note:**  
 Images to be viewed at a comfortable arm's length.

H2 Teesside  
 Viewpoint 2: The Cliff, Seaton Carew  
 Figure 16-7-1d Wireframe + NZT



PROPOSED (200%)

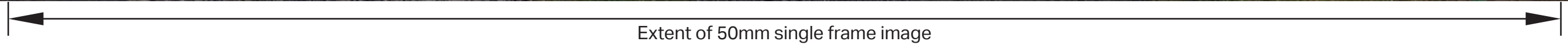


— VISIBLE  
— NOT VISIBLE

WIREFRAME + NET ZERO TEESSIDE (200%)



EXISTING



**AECOM** Delivering a better world

Visualisation Type: 4  
 Projection: Cylindrical  
 Enlargement Factor: 96%  
 Paper Size: A1  
 Date / Time: 16/04/2024, 15:14

Camera: Canon EOS 6D  
 Lens: Canon EF50mm f/1.8 STM  
 Horizontal Field of View: 90°  
 Direction of View: South east  
 Location: E455639, N527643

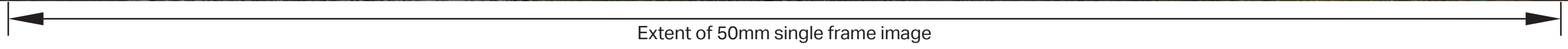
Eye level: 4.7m  
 Height of Camera: 1.6m  
 Revision: 2  
 Issue date: 27/09/2024

**Note:**  
 Images to be viewed at a comfortable arm's length.

H2 Teesside  
 Viewpoint 5: South Gare Breakwater  
 Figure 16-7-2a Existing



PROPOSED



Visualisation Type: 4  
 Projection: Cylindrical  
 Enlargement Factor: 96%  
 Paper Size: A1  
 Date / Time: 16/04/2024, 15:14

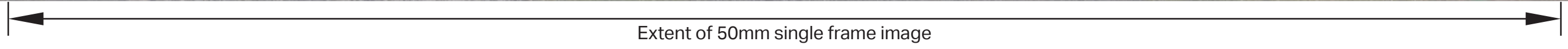
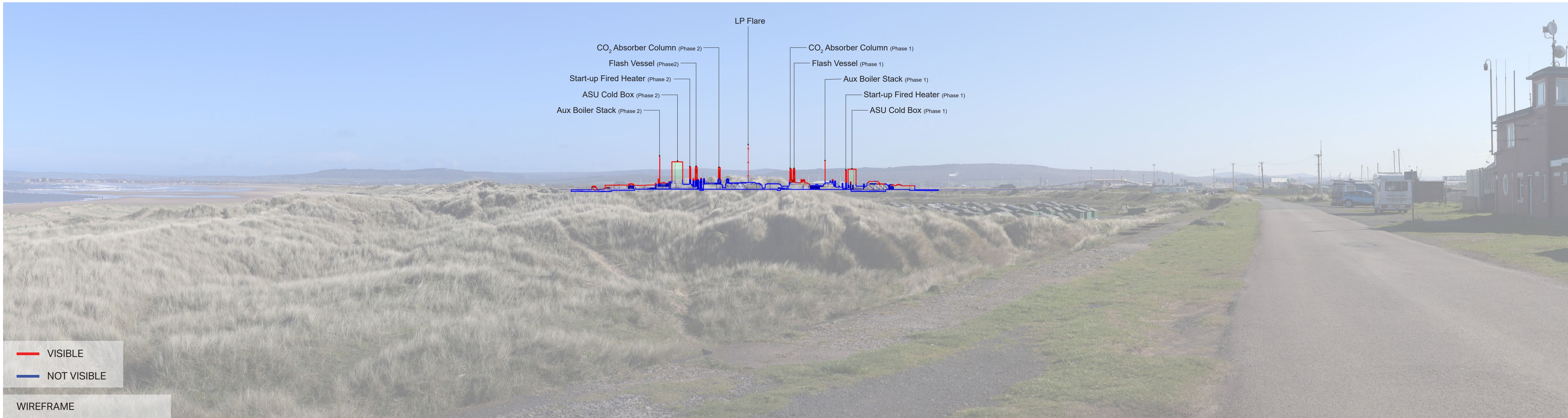
Camera: Canon EOS 6D  
 Lens: Canon EF50mm f/1.8 STM  
 Horizontal Field of View: 90°  
 Direction of View: South east  
 Location: E455639, N527643

Eye level: 4.7m  
 Height of Camera: 1.6m  
 Revision: 2  
 Issue date: 27/09/2024

**Note:**  
 Images to be viewed at a comfortable arm's length.

H2 Teesside  
 Viewpoint 5: South Gare Breakwater  
 Figure 16-7-2b Photomontage





Delivering a better world


Visualisation Type: 4  
 Projection: Cylindrical  
 Enlargement Factor: 96%  
 Paper Size: A1  
 Date / Time: 16/04/2024, 15:14

Camera: Canon EOS 6D  
 Lens: Canon EF50mm f/1.8 STM  
 Horizontal Field of View: 90°  
 Direction of View: South east  
 Location: E455639, N527643

Eye level: 4.7m  
 Height of Camera: 1.6m  
 Revision: 2  
 Issue date: 27/09/2024

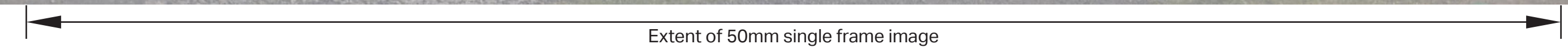
**Note:**  
 Images to be viewed at a comfortable arm's length.

H2 Teesside  
 Viewpoint 5: South Gare Breakwater  
 Figure 16-7-2c Wireframe



— VISIBLE  
— NOT VISIBLE

WIREFRAME + NET ZERO TEESIDE



45° 40° 35° 30° 25° 20° 15° 10° 5° 0° 5° 10° 15° 20° 25° 30° 35° 40° 45°



Visualisation Type: 4  
Projection: Cylindrical  
Enlargement Factor: 96%  
Paper Size: A1  
Date / Time: 16/04/2024, 15:14

Camera: Canon EOS 6D  
Lens: Canon EF50mm f/1.8 STM  
Horizontal Field of View: 90°  
Direction of View: South east  
Location: E455639, N527643


Eye level: 4.7m  
Height of Camera: 1.6m  
Revision: 2  
Issue date: 27/09/2024

**Note:**  
Images to be viewed at a comfortable arm's length.

H2 Teesside  
Viewpoint 5: South Gare Breakwater  
Figure 16-7-2d Wireframe + NZT

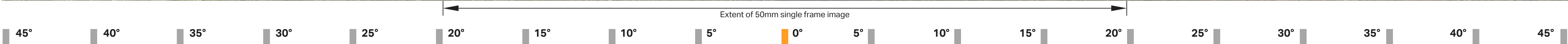


PROPOSED (200%)





EXISTING



Delivering a better world

Visualisation Type: 4  
 Projection: Cylindrical  
 Enlargement Factor: 96%  
 Paper Size: A1  
 Date / Time: 09/05/2024, 14:17

Camera: Canon EOS 6D  
 Lens: Canon EF50mm f/1.8 STM  
 Horizontal Field of View: 90°  
 Direction of View: West  
 Location: E458432, N525516

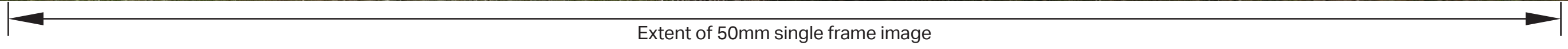
Eye level: 4.7m  
 Height of Camera: 1.6m  
 Revision: 2  
 Issue date: 27/09/2024

**Note:**  
 Images to be viewed at a comfortable arm's length.

H2 Teesside  
 Viewpoint 7: England Coast Path, Warrenby  
 Figure 16-7-3a Existing



PROPOSED



45° 40° 35° 30° 25° 20° 15° 10° 5° 0° 5° 10° 15° 20° 25° 30° 35° 40° 45°



Delivering a better world


Visualisation Type: 4  
 Projection: Cylindrical  
 Enlargement Factor: 96%  
 Paper Size: A1  
 Date / Time: 09/05/2024, 14:17

Camera: Canon EOS 6D  
 Lens: Canon EF50mm f/1.8 STM  
 Horizontal Field of View: 90°  
 Direction of View: West  
 Location: E458432, N525516

Eye level: 4.7m  
 Height of Camera: 1.6m  
 Revision: 2  
 Issue date: 27/09/2024

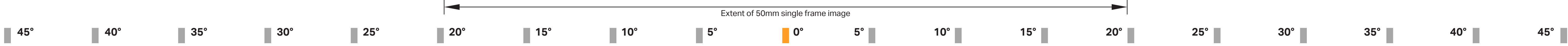
**Note:**  
 Images to be viewed at a comfortable arm's length.

H2 Teesside  
 Viewpoint 7: England Coast Path, Warrenby  
 Figure 16-7-3b Photomontage



— VISIBLE  
— NOT VISIBLE

WIREFRAME



Visualisation Type: 4  
Projection: Cylindrical  
Enlargement Factor: 96%  
Paper Size: A1  
Date / Time: 09/05/2024, 14:17

Camera: Canon EOS 6D  
Lens: Canon EF50mm f/1.8 STM  
Horizontal Field of View: 90°  
Direction of View: West  
Location: E458432, N525516

Eye level: 4.7m  
Height of Camera: 1.6m  
Revision: 2  
Issue date: 27/09/2024

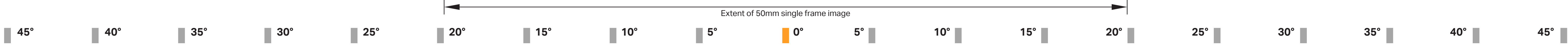
**Note:**  
Images to be viewed at a comfortable arm's length.

H2 Teesside  
Viewpoint 7: England Coast Path, Warrenby  
Figure 16-7-3c Wireframe



— VISIBLE  
— NOT VISIBLE

WIREFRAME + NET ZERO TEESIDE



Visualisation Type: 4  
Projection: Cylindrical  
Enlargement Factor: 96%  
Paper Size: A1  
Date / Time: 09/05/2024, 14:17

Camera: Canon EOS 6D  
Lens: Canon EF50mm f/1.8 STM  
Horizontal Field of View: 90°  
Direction of View: West  
Location: E458432, N525516

Eye level: 4.7m  
Height of Camera: 1.6m  
Revision: 2  
Issue date: 27/09/2024

**Note:**  
Images to be viewed at a comfortable arm's length.

H2 Teesside  
Viewpoint 7: England Coast Path, Warrenby  
Figure 16-7-3d Wireframe + NZT





PROPOSED (200%)

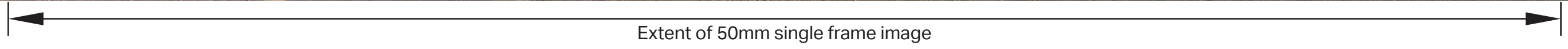


— VISIBLE  
— NOT VISIBLE

WIREFRAME + NET ZERO TEESSIDE (200%)



EXISTING



Visualisation Type: 4  
 Projection: Cylindrical  
 Enlargement Factor: 96%  
 Paper Size: A1  
 Date / Time: 09/05/2024, 13:45

Camera: Canon EOS 6D  
 Lens: Canon EF50mm f/1.8 STM  
 Horizontal Field of View: 90°  
 Direction of View: West  
 Location: E459879, N525479

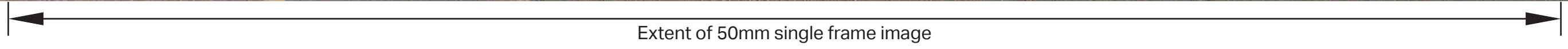
Eye level: 4.7m  
 Height of Camera: 1.6m  
 Revision: 2  
 Issue date: 27/09/2024

**Note:**  
 Images to be viewed at a comfortable arm's length.

H2 Teesside  
 Viewpoint 8: Redcar Seafront  
 Figure 16-7-4a Existing



PROPOSED



Delivering a better world  
 Visualisation Type: 4  
 Projection: Cylindrical  
 Enlargement Factor: 96%  
 Paper Size: A1  
 Date / Time: 09/05/2024, 13:45

Camera: Canon EOS 6D  
 Lens: Canon EF50mm f/1.8 STM  
 Horizontal Field of View: 90°  
 Direction of View: West  
 Location: E459879, N525479

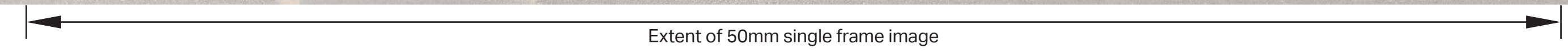
Eye level: 4.7m  
 Height of Camera: 1.6m  
 Revision: 2  
 Issue date: 27/09/2024

**Note:**  
 Images to be viewed at a comfortable arm's length.

H2 Teesside  
 Viewpoint 8: Redcar Seafront  
 Figure 16-7-4b Photomontage



— VISIBLE  
— NOT VISIBLE  
 WIREFRAME



45°
40°
35°
30°
25°
20°
15°
10°
5°
0°
5°
10°
15°
20°
25°
30°
35°
40°
45°



Visualisation Type: 4  
 Projection: Cylindrical  
 Enlargement Factor: 96%  
 Paper Size: A1  
 Date / Time: 09/05/2024, 13:45

Camera: Canon EOS 6D  
 Lens: Canon EF50mm f/1.8 STM  
 Horizontal Field of View: 90°  
 Direction of View: West  
 Location: E459879, N525479

Eye level: 4.7m  
 Height of Camera: 1.6m  
 Revision: 2  
 Issue date: 27/09/2024

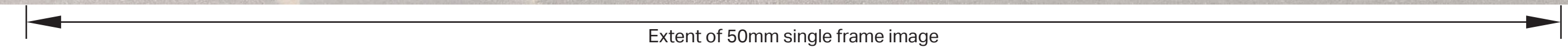
**Note:**  
 Images to be viewed at a comfortable arm's length.

H2 Teesside  
 Viewpoint 8: Redcar Seafront  
 Figure 16-7-4c Wireframe



— VISIBLE  
— NOT VISIBLE

WIREFRAME + NET ZERO TEESSIDE



45° 40° 35° 30° 25° 20° 15° 10° 5° 0° 5° 10° 15° 20° 25° 30° 35° 40° 45°



Visualisation Type: 4  
Projection: Cylindrical  
Enlargement Factor: 96%  
Paper Size: A1  
Date / Time: 09/05/2024, 13:45

Camera: Canon EOS 6D  
Lens: Canon EF50mm f/1.8 STM  
Horizontal Field of View: 90°  
Direction of View: West  
Location: E459879, N525479

Eye level: 4.7m  
Height of Camera: 1.6m  
Revision: 2  
Issue date: 27/09/2024

**Note:**  
Images to be viewed at a comfortable arm's length.

H2 Teesside  
Viewpoint 8: Redcar Seafront  
Figure 16-7-4d Wireframe + NZT



PROPOSED (200%)



— VISIBLE  
— NOT VISIBLE

WIREFRAME + NET ZERO TEESSIDE (200%)